
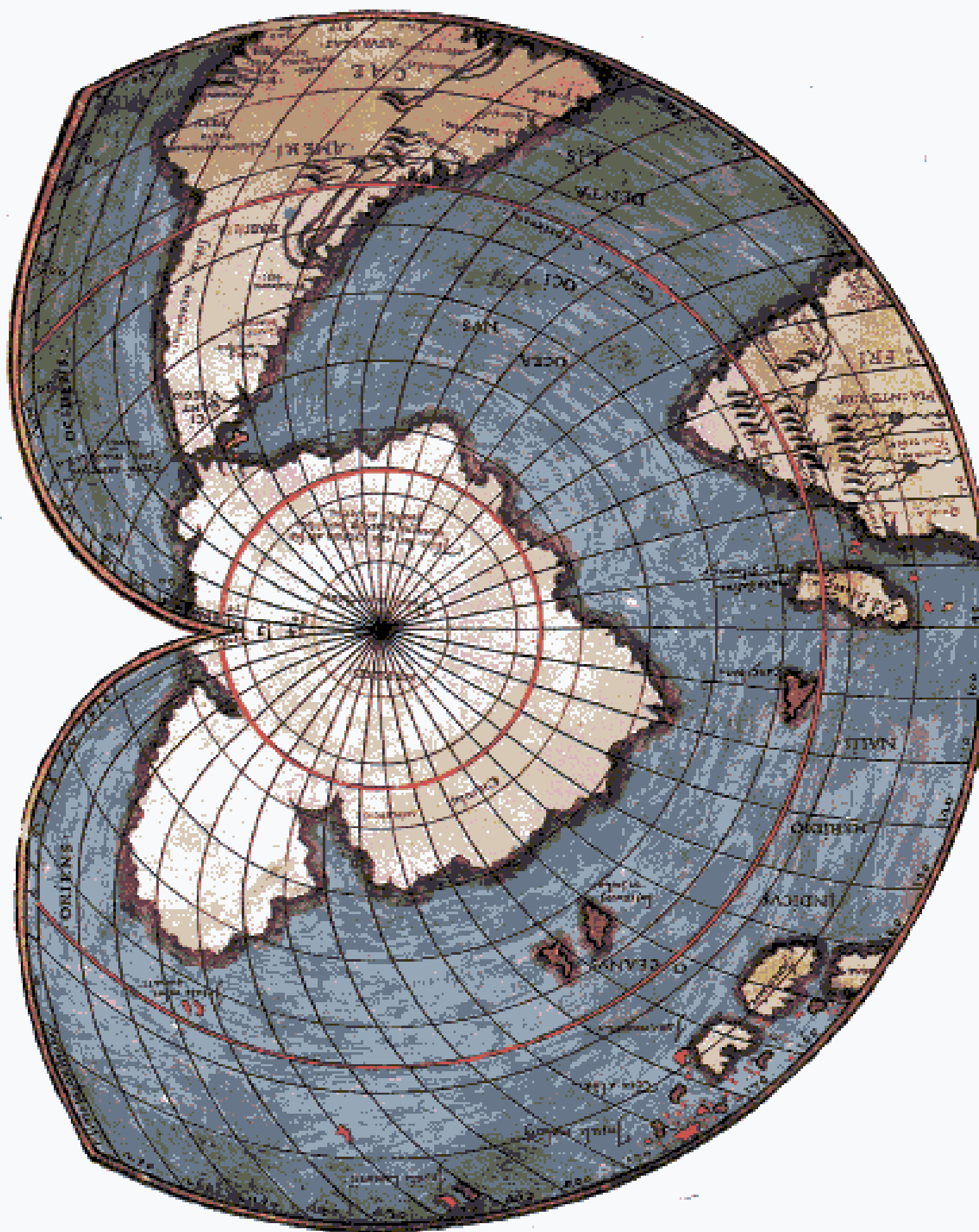
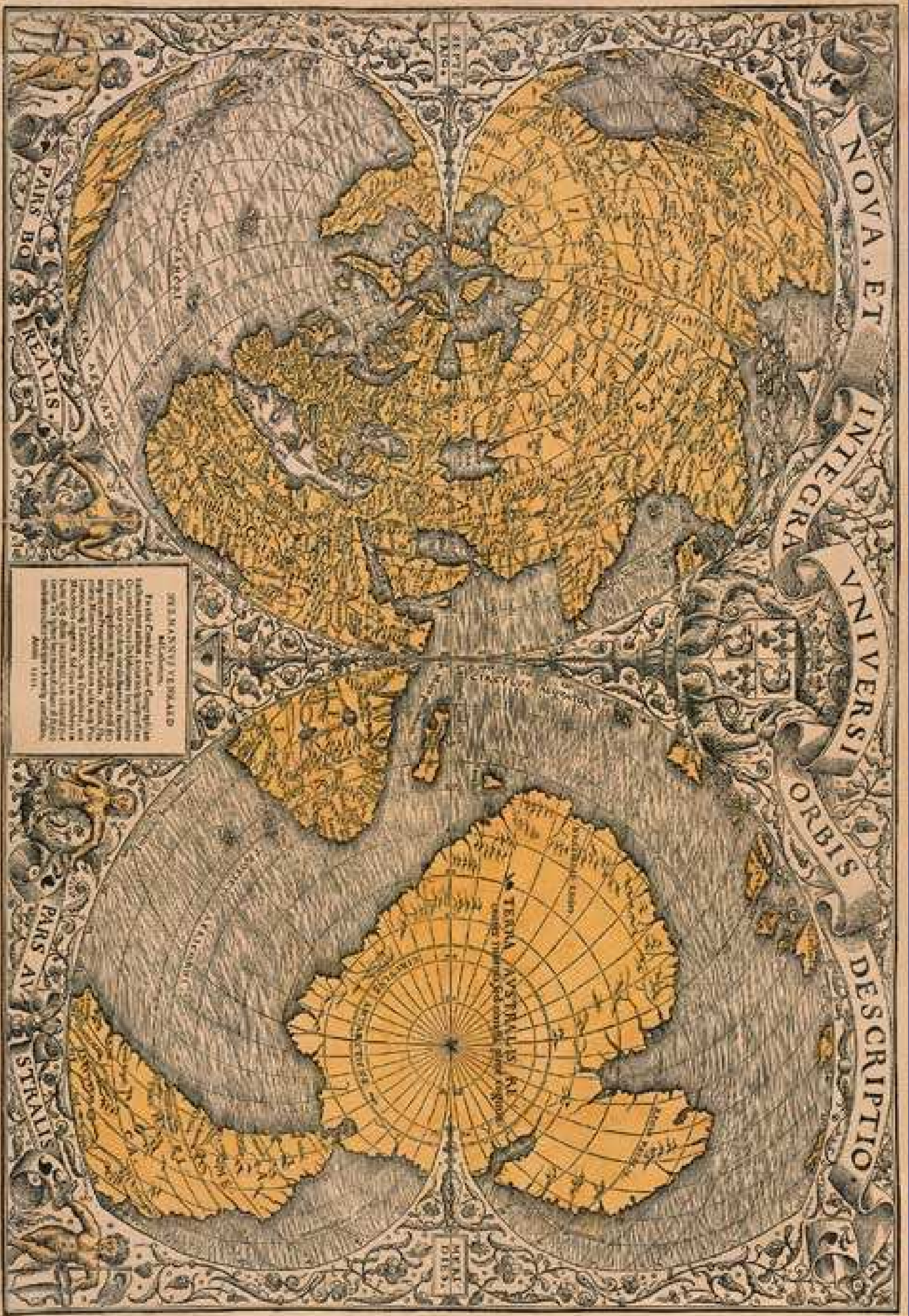


ATLANTIDE LO SCENARIO ANTARTICO

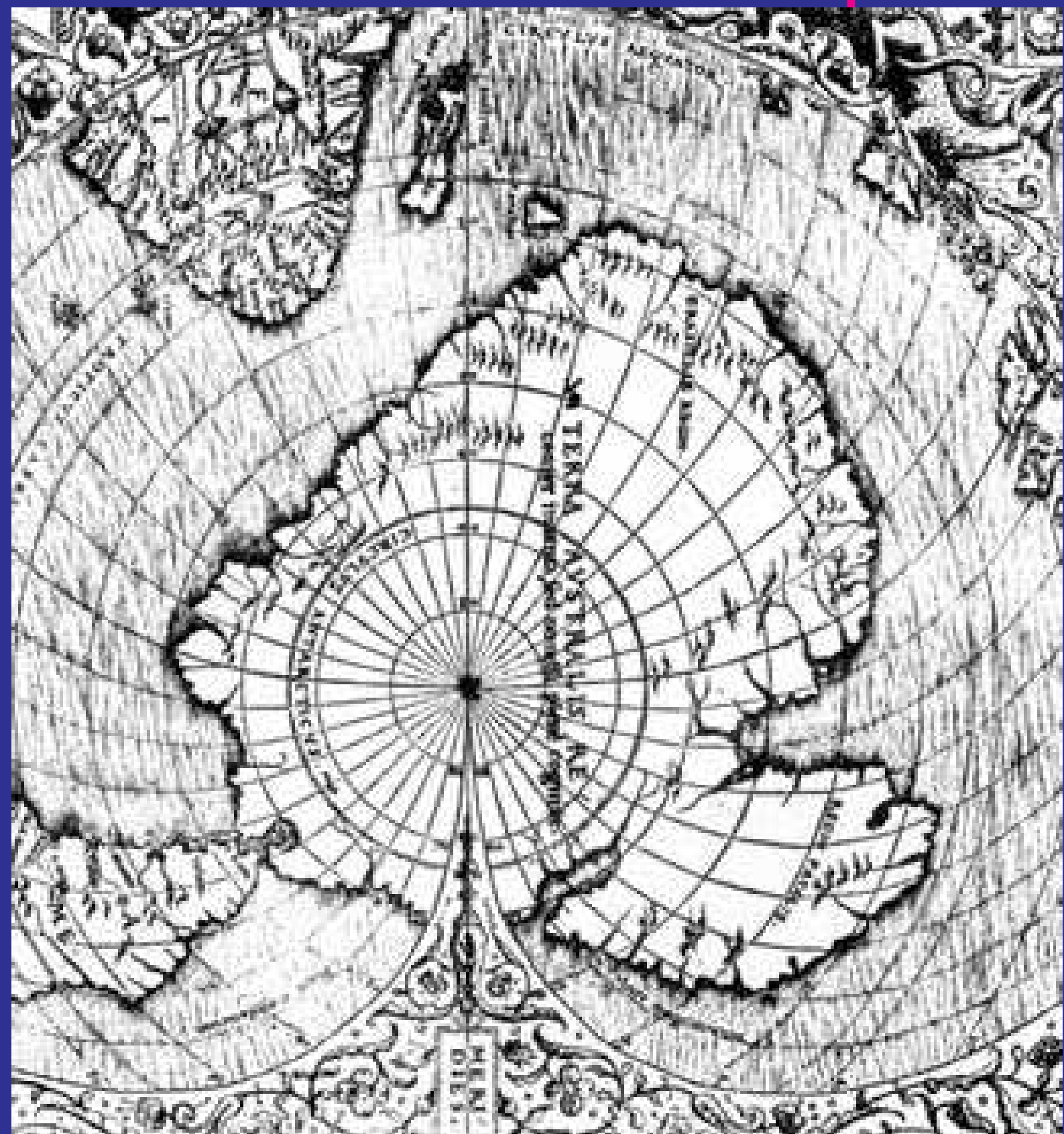
EVIDENZE CARTOGRAFICHE

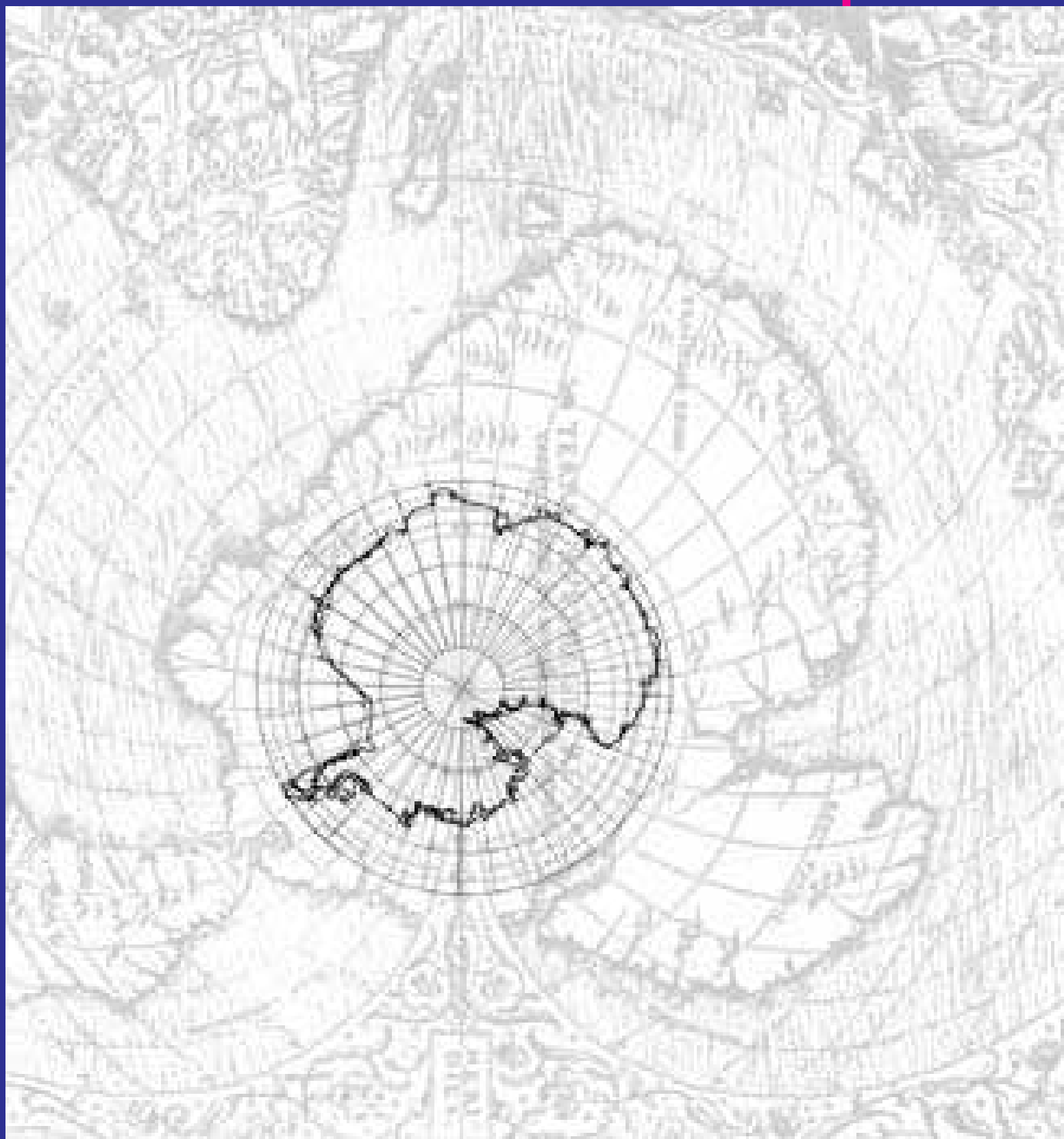






NOVA, ET INTEGRA UNIVERSE ORBIS DESCRIPTIO.
 Auctore: Christiano Bonaeno, Geographo, et Astronomo.
 Et auctore: Johanne Bernhardo, Mathematico.
 Argentorati, in Officina Johannis Neubergeri, 1707.





ATLANTIDE NELL'ANTARTIDE

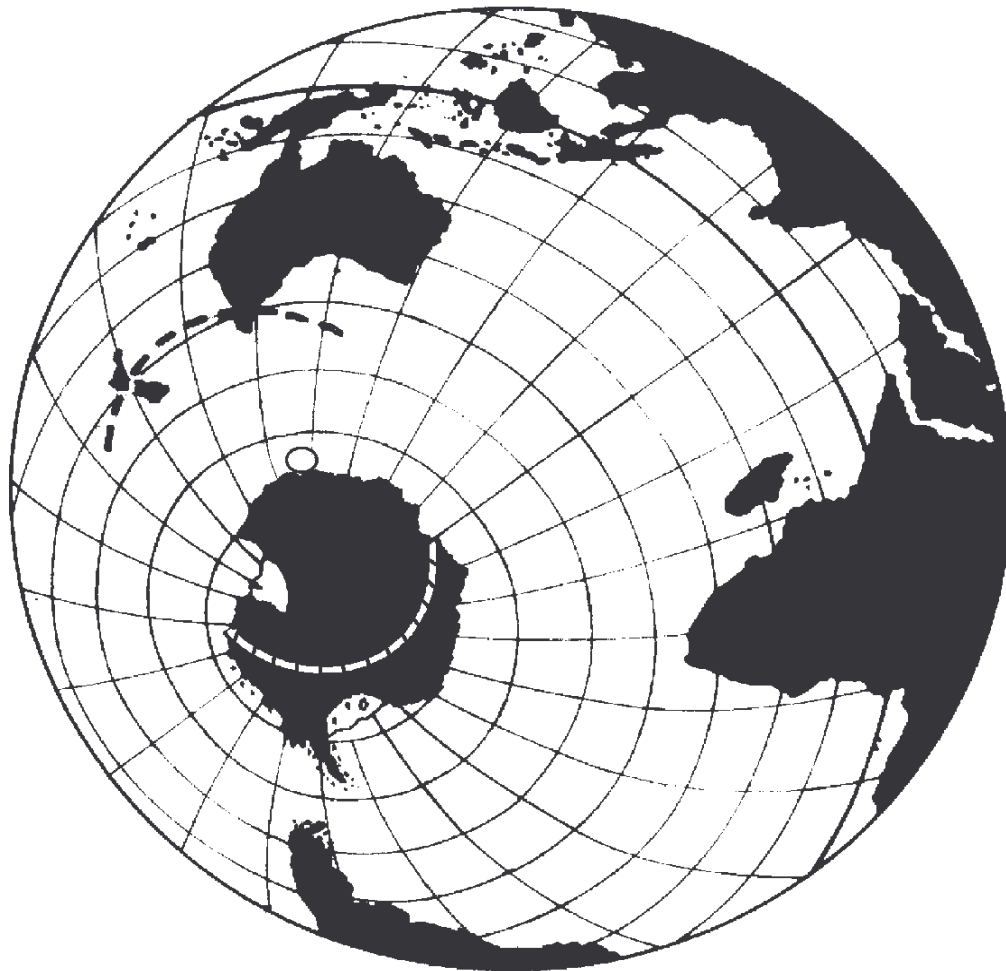
**NUOVO SCENARIO
SULLA TRANSIZIONE
DAL PLEISTOCENE ALL'OLOCENE**



DISTRIBUZIONE DEI GHIACCI NELL'EMISFERO NORD
ALTA FINE DEL PLEISTOCENE

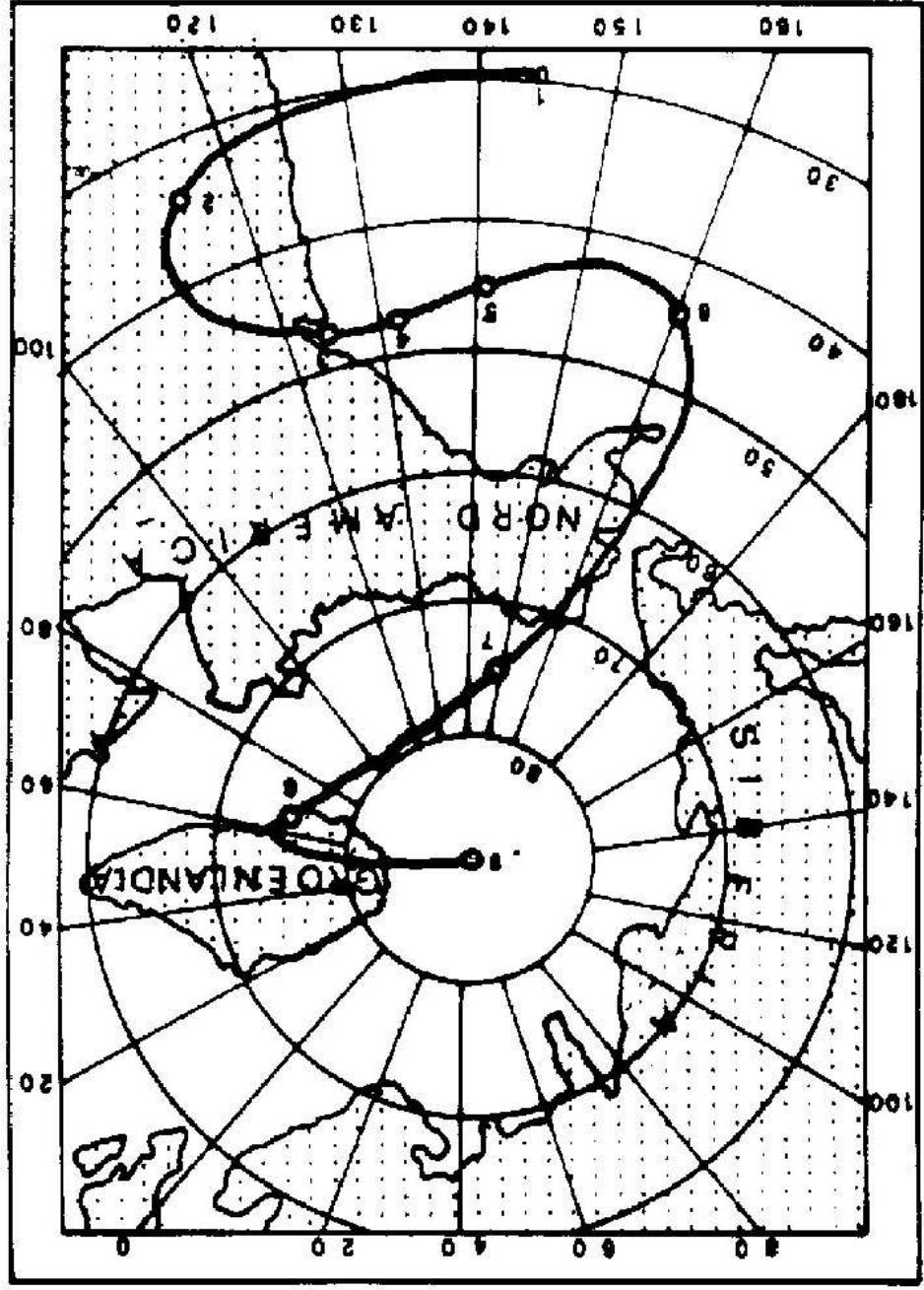


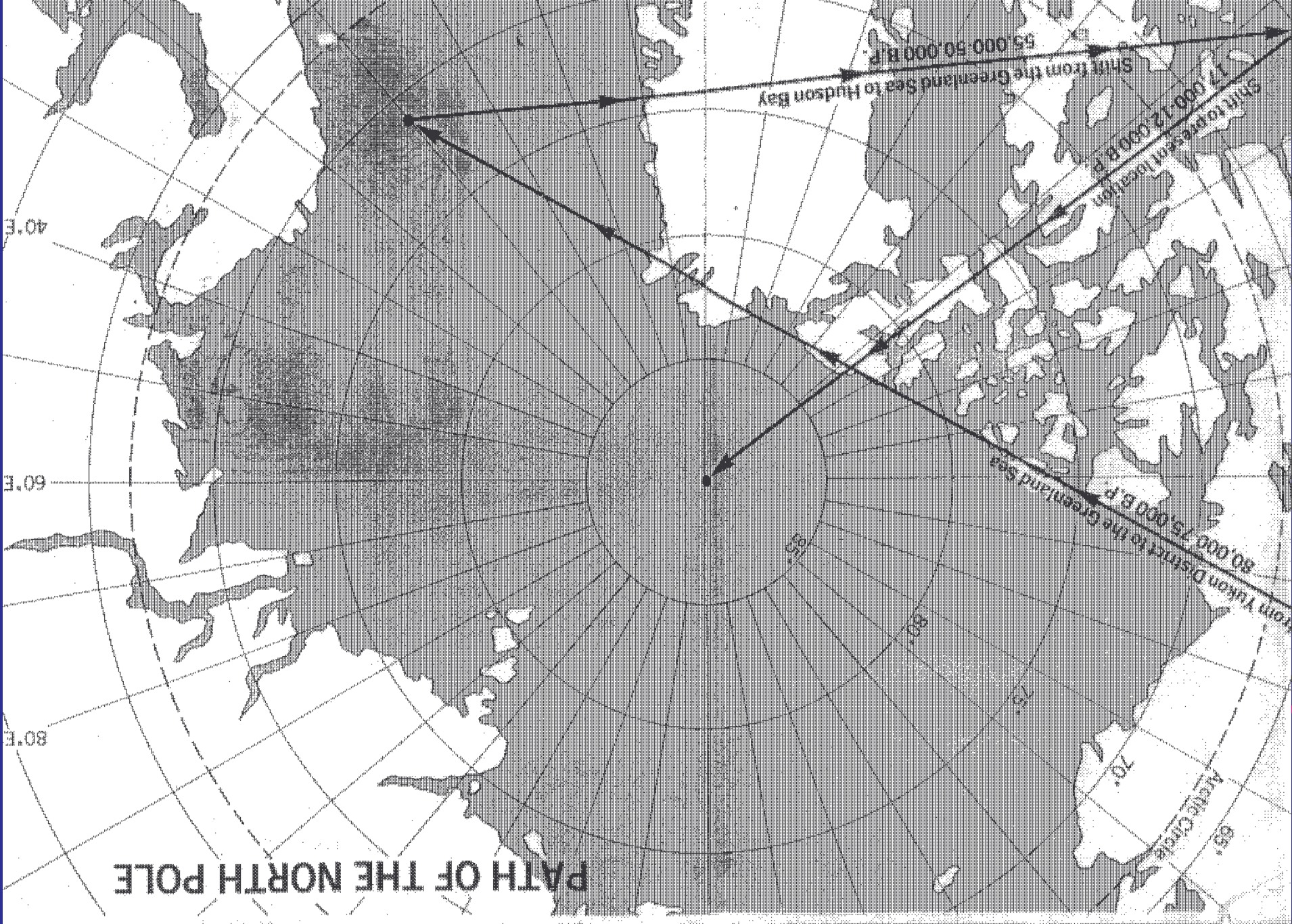




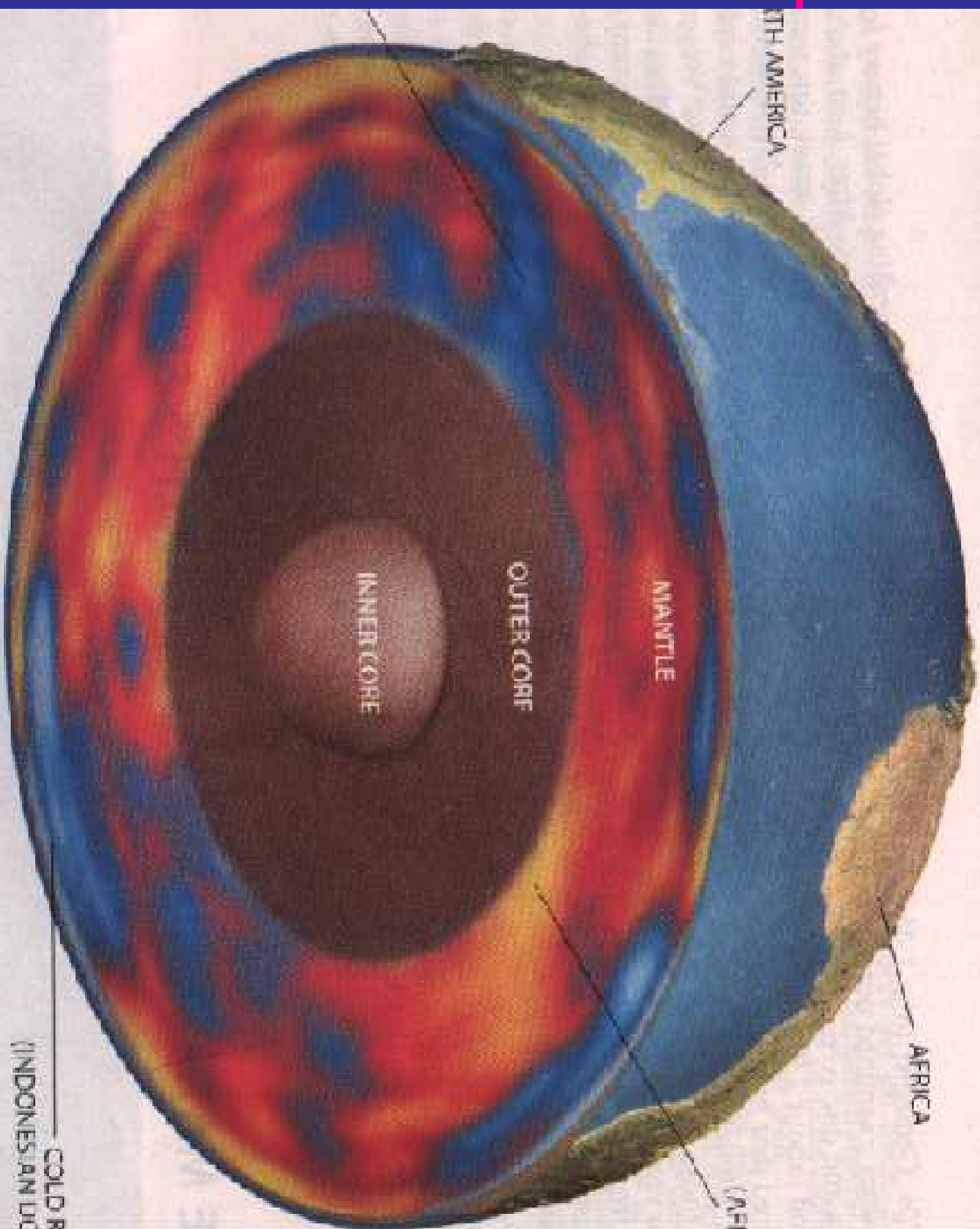
Spostamenti del Polo Nord

nel corso degli ultimi 300 milioni di anni





PATH OF THE NORTH POLE



NORTH AMERICA

AFRICA


(MFI)

INNER CORE

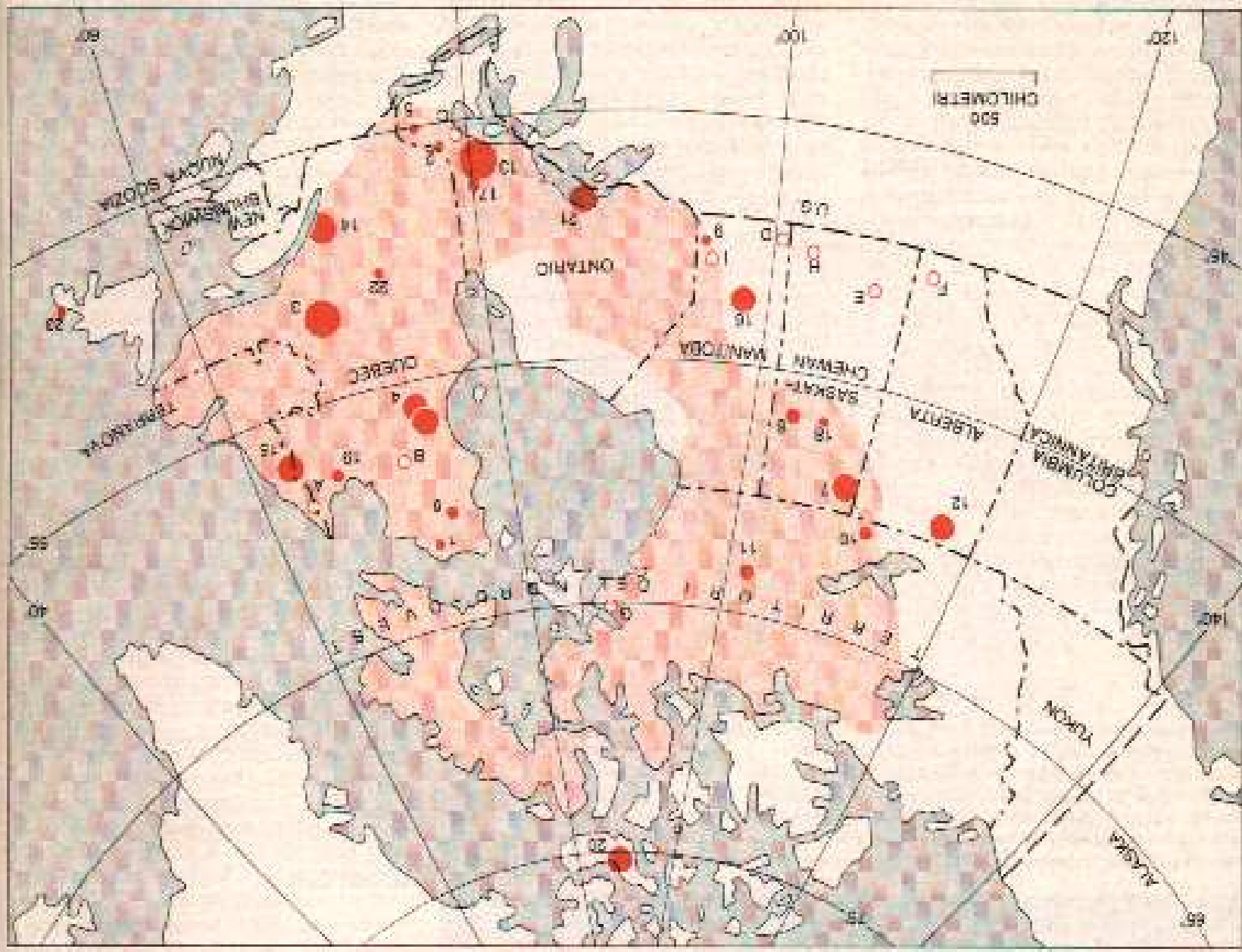
OUTER CORE

MANTLE

COLD RING
(INDONESIAN LDC)



F



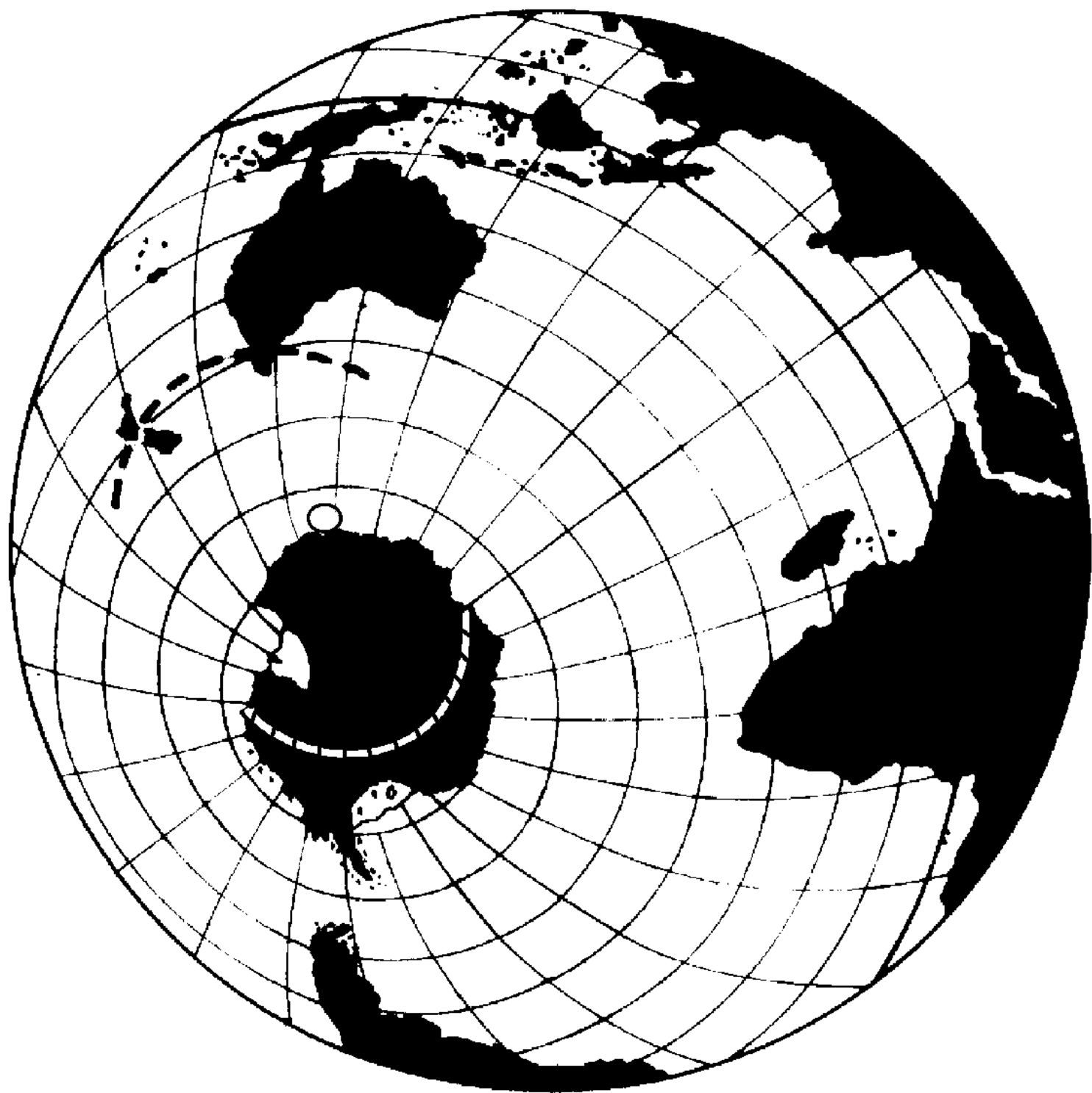
CRATERI DA IMPATTO NEL CANADA ORIENTALE

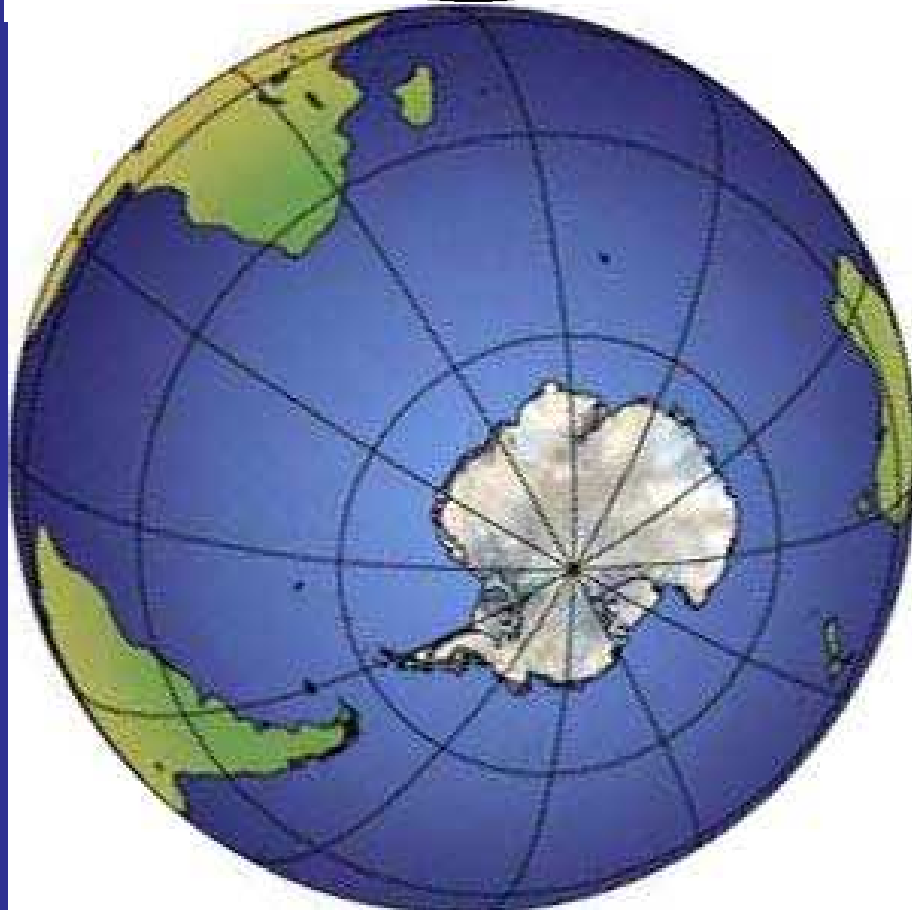
Fenomeni che si verificano durante un
“salto” di poli

- ◆ FLUTTUAZIONI DEL LIVELLO DEL MARE
- ◆ URAGANO DI VENTO E PIOGGE
- ◆ TERREMOTI DEVASTANTI
- ◆ RISVEGLIO VIOLENTO ATTIVITA' VULCANICA
- ◆ FLUTTUAZIONI CAMPO MAGNETICO
- ◆ IRRIGIDIMENTO TEMPORANEO DEL CLIMA
- ◆ CAMBIAMENTI CLIMATICI PERMANENTI

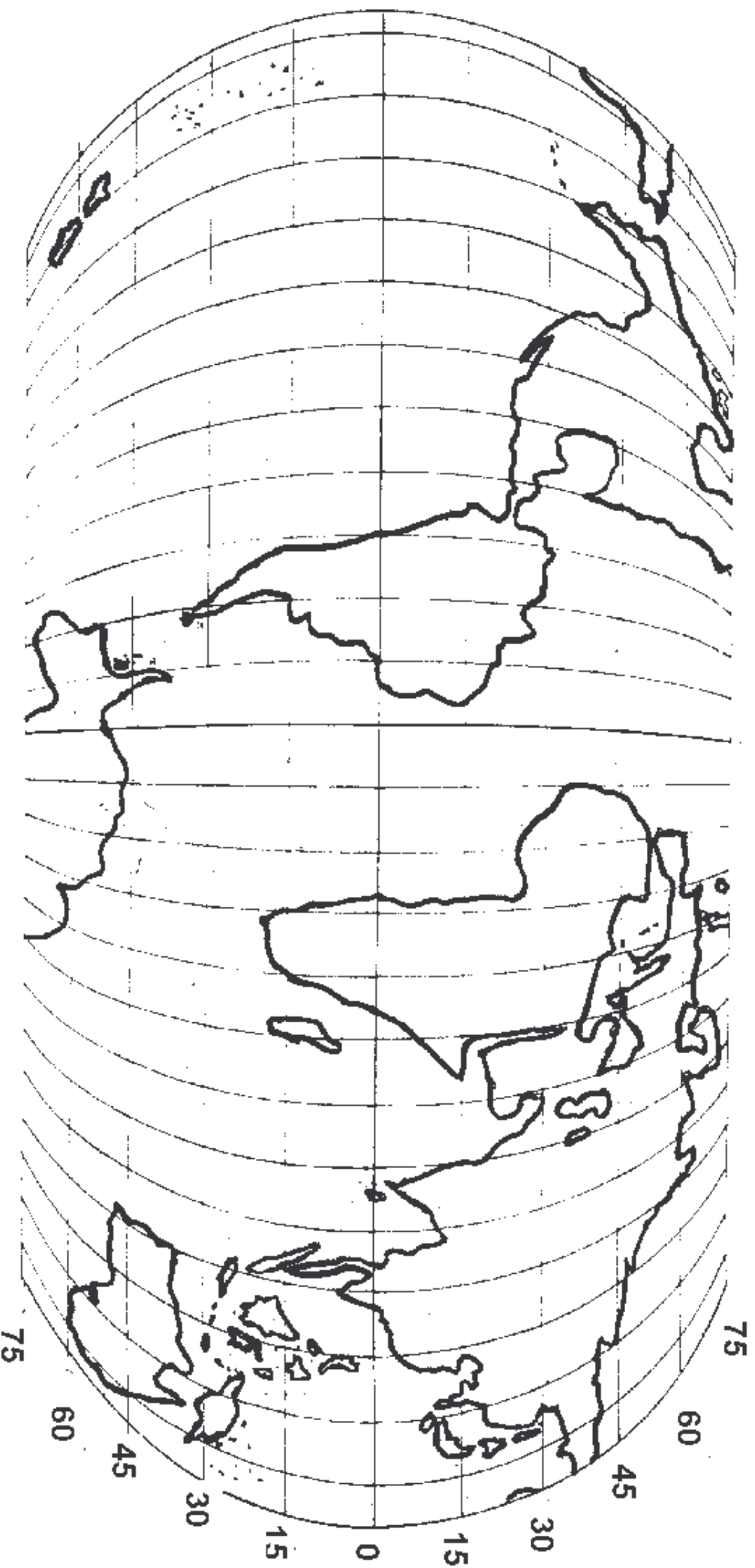
TESTIMONIANZE LEGGENDARIE DEL SALTO DI POLI

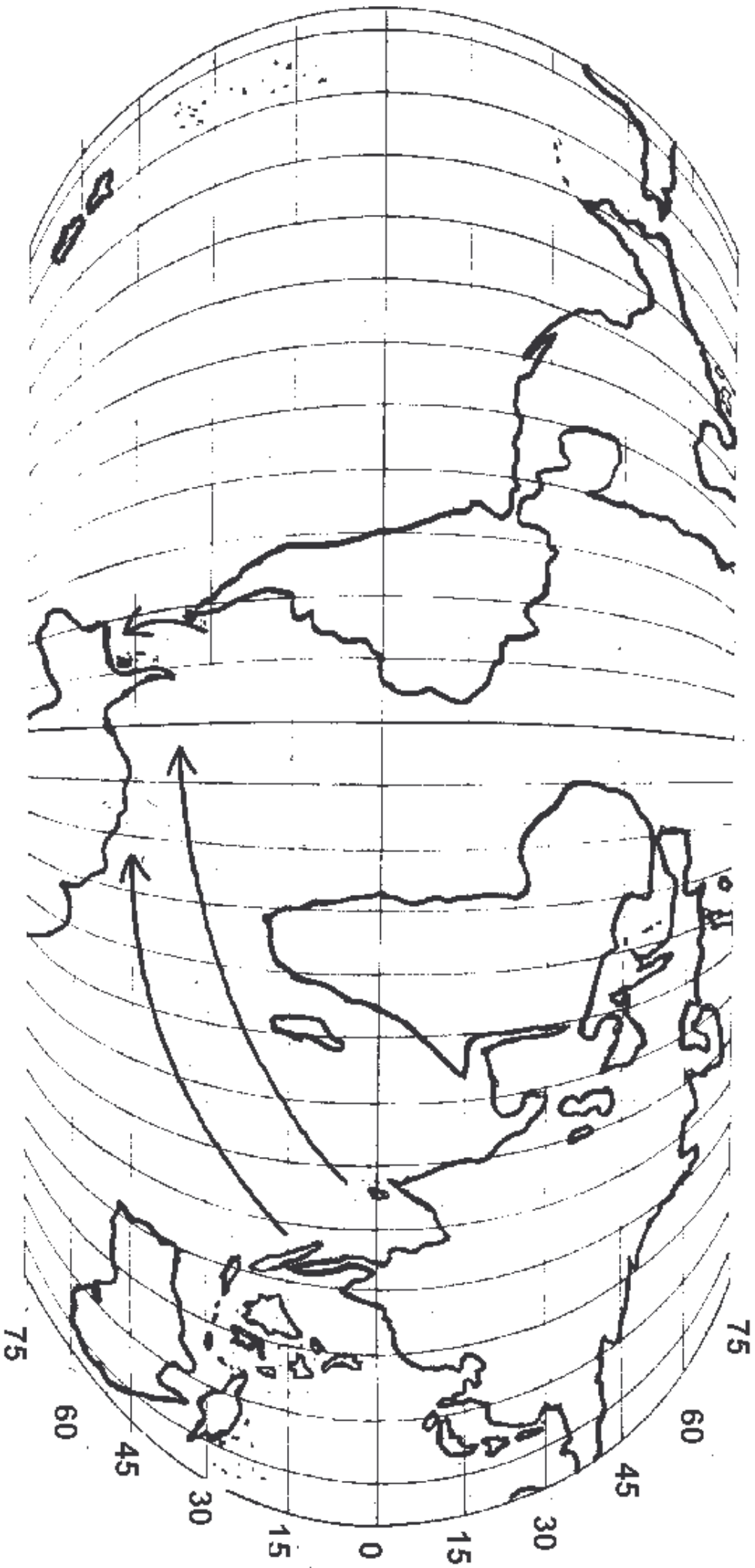
- ◆ MITI SUL DILUVIO UNIVERSALE
- ◆ MITI E TRADIZIONI SULLA FINE DEL MONDO
- ◆ LEGGENDE SULLA DISTRUZIONE DI UN IMPERO MARITTIMO (ATLANTIDE - MU)



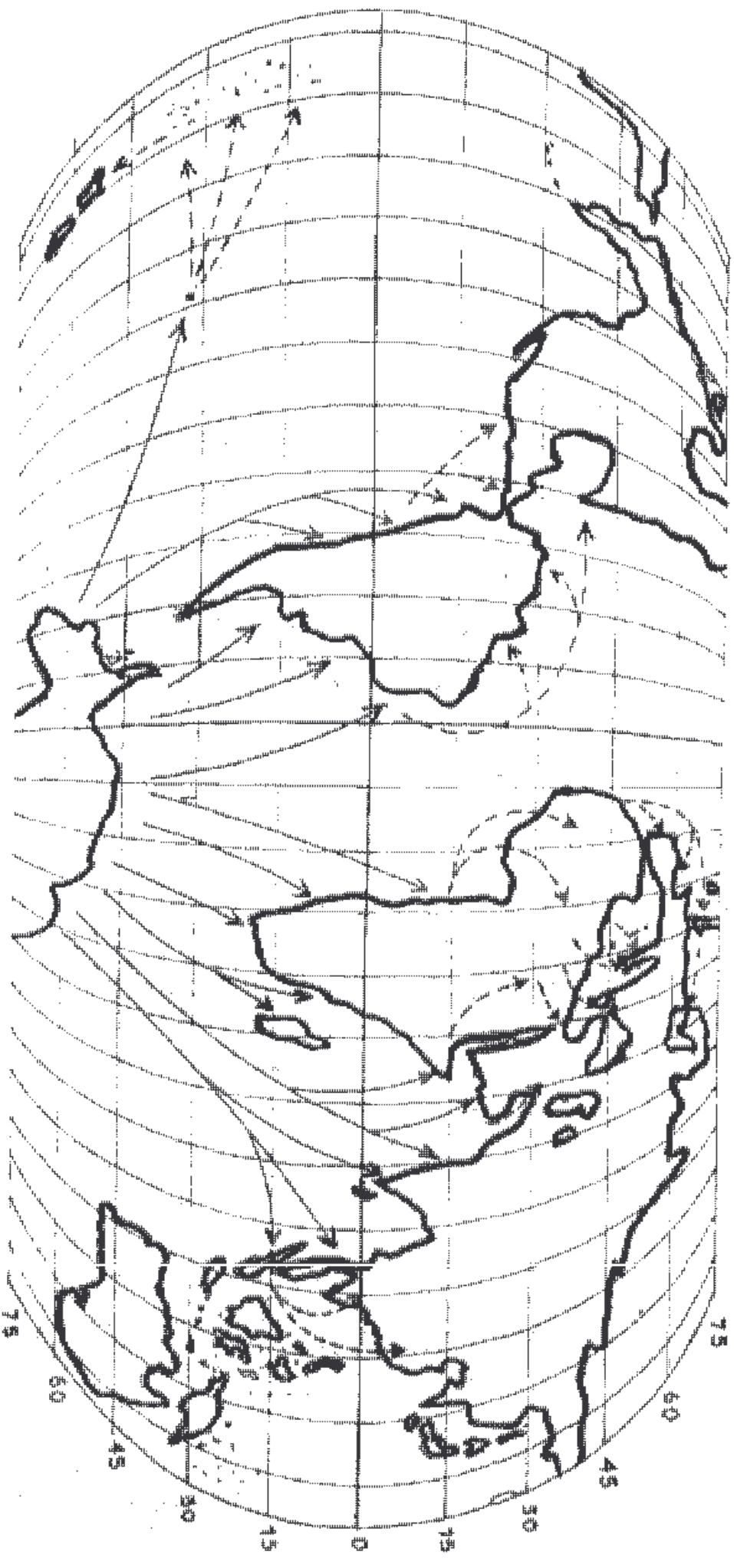


Il mondo alla fine del Pleistocene

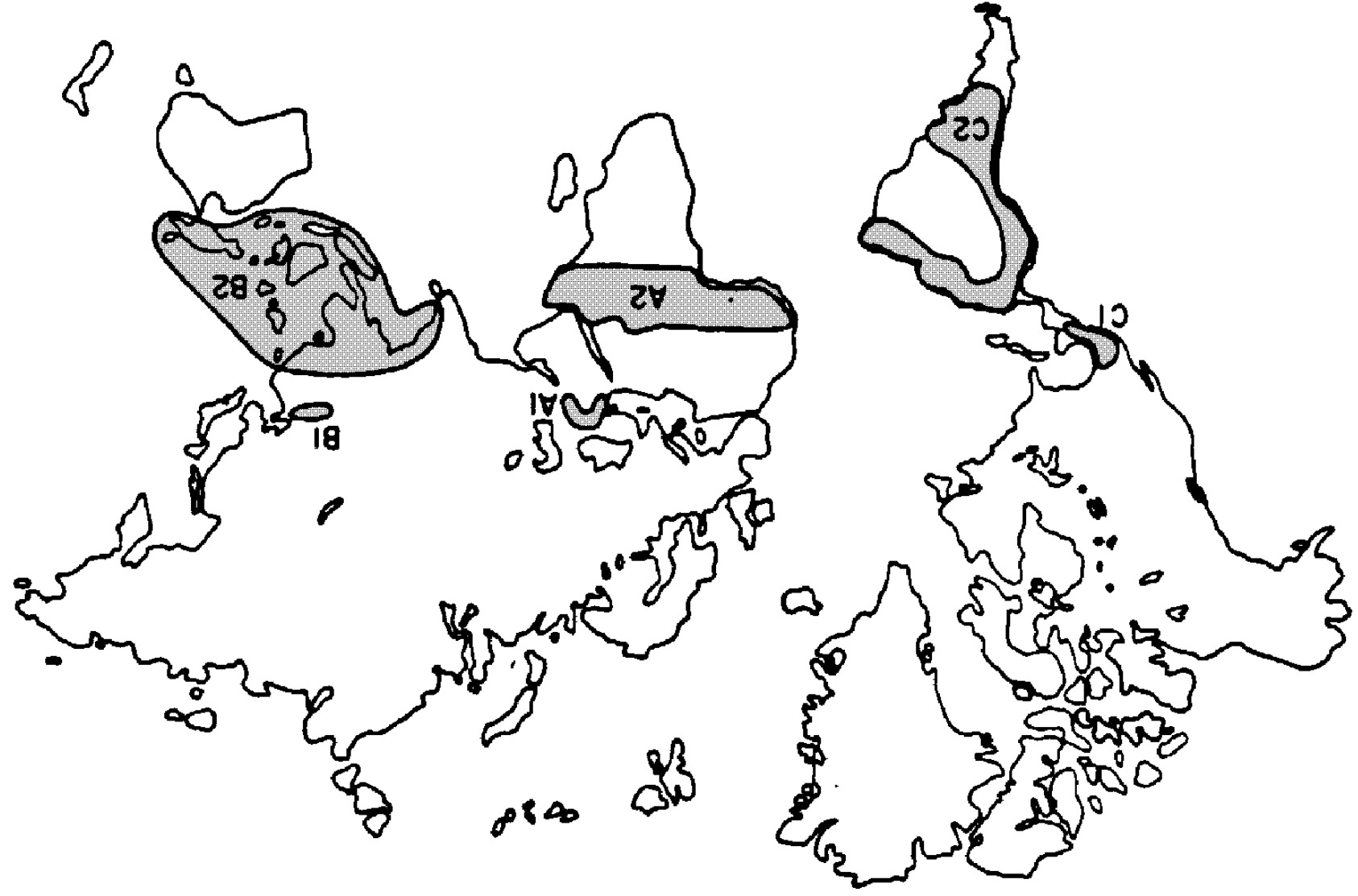




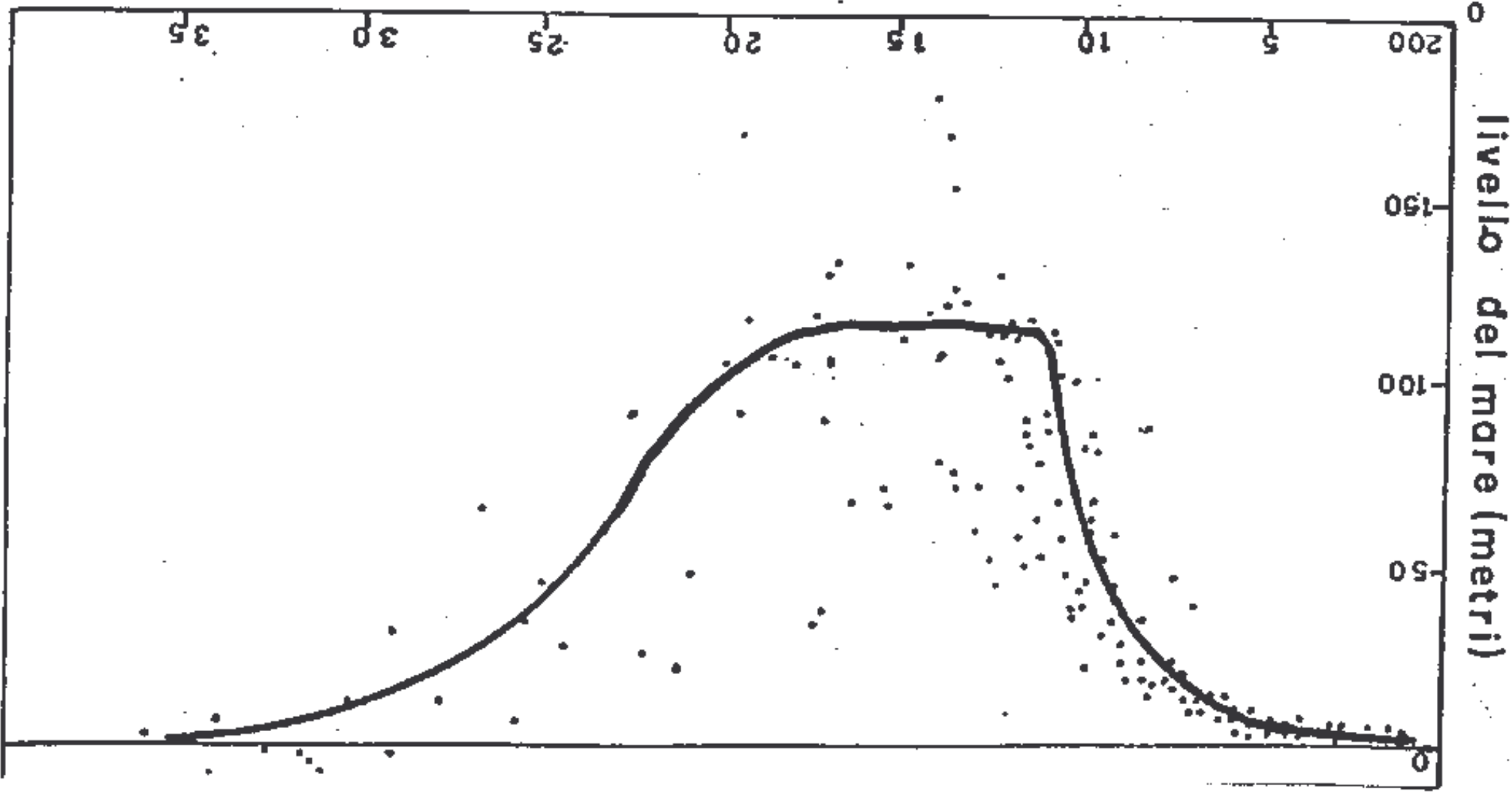
Diffusione dei superstiti dopo la distruzione di Atlantide



AREE IN CUI SI E' SVILUPPATA
L'AGRICOLTURA
SUBITO DOPO LA FINE DEL PLEISTOCENE



VARIAZIONI DEL LIVELLO DEL MARE NEGLI ULTIMI 40.000 ANNI



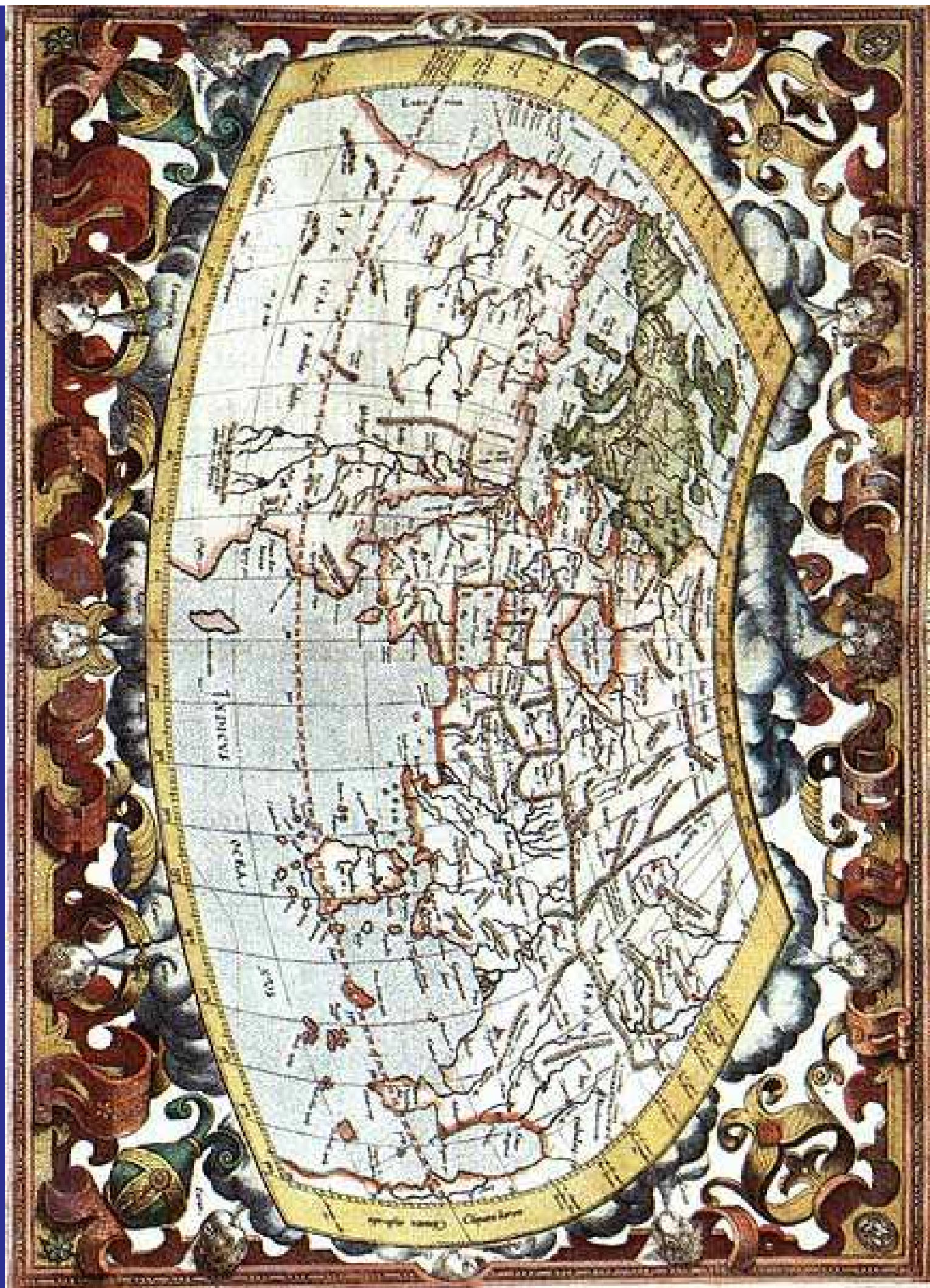


**Veduta della
zigurrath
sommersa di
Yonagumi**

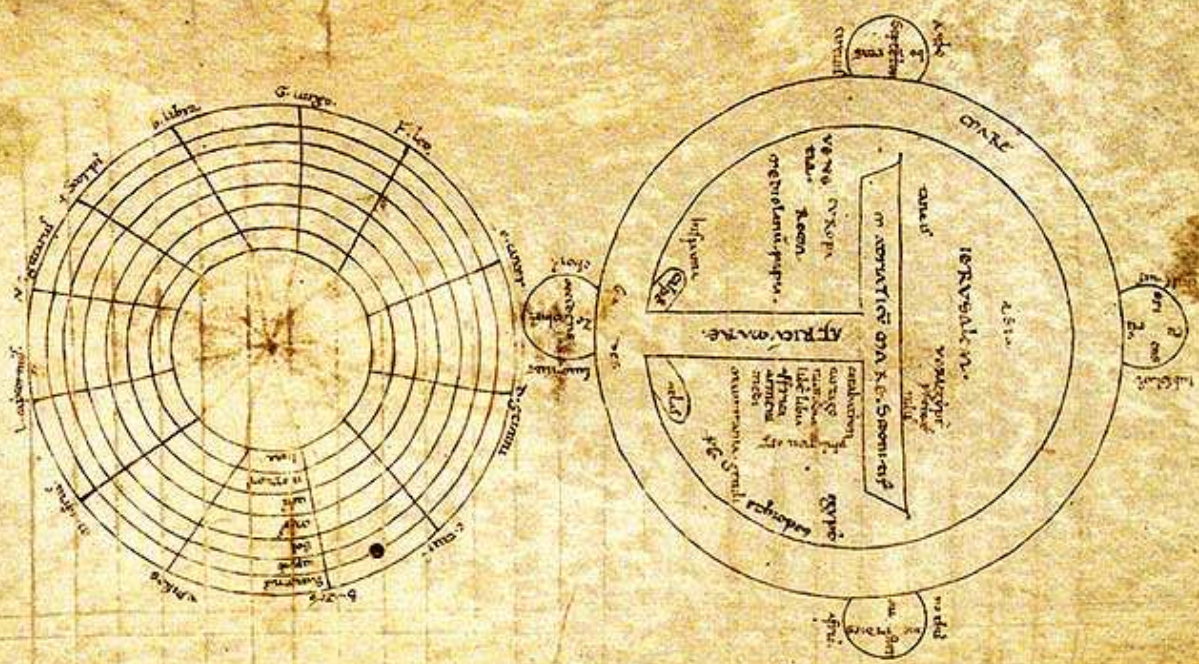
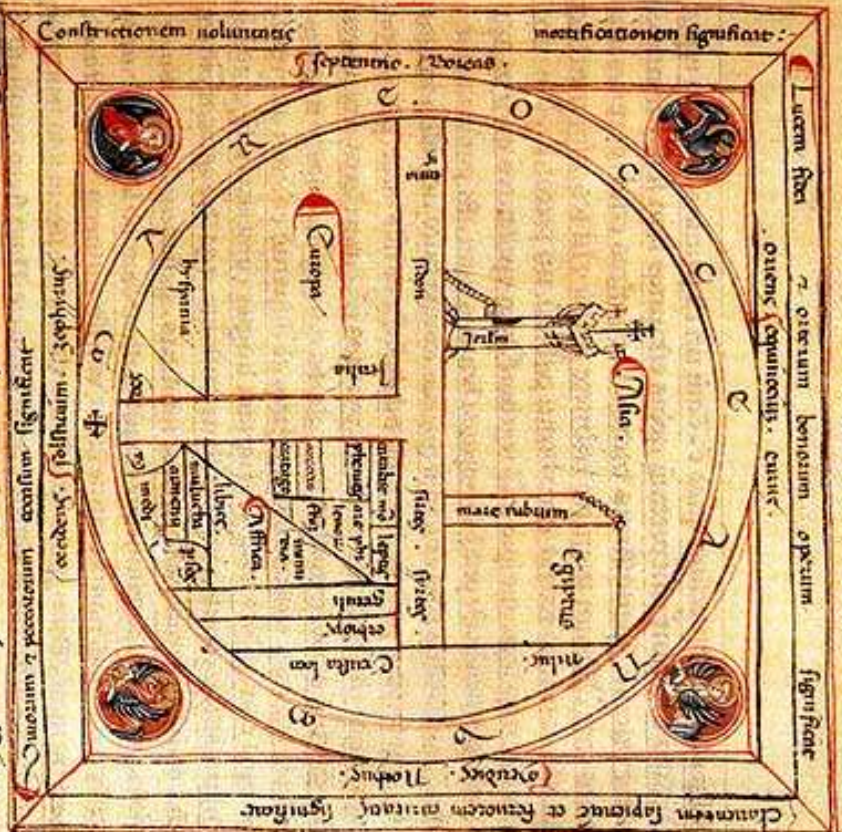
I PLANISFERI MEDIOEVALI

Una concezione del mondo che viene
da un passato remoto e misterioso

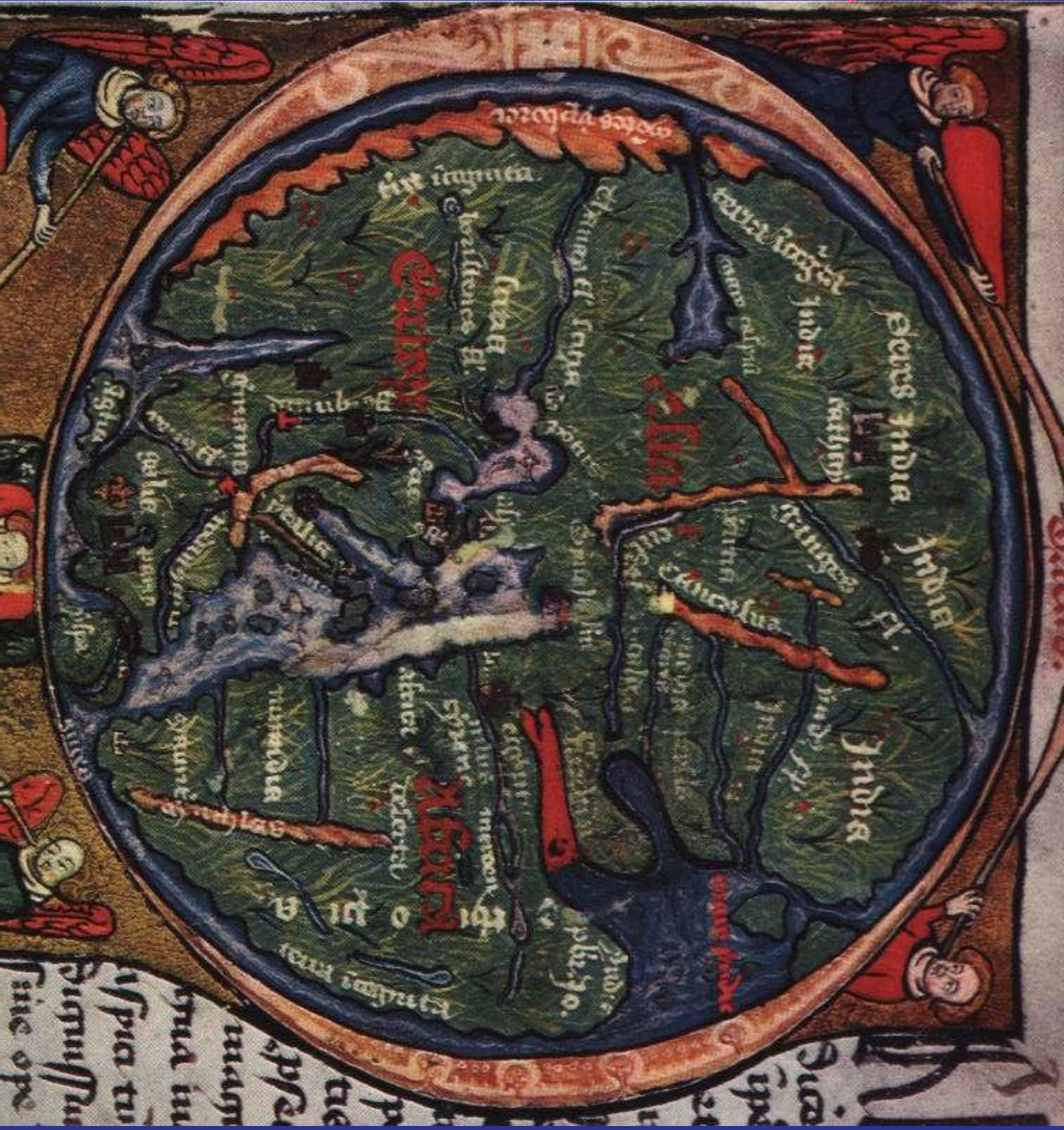


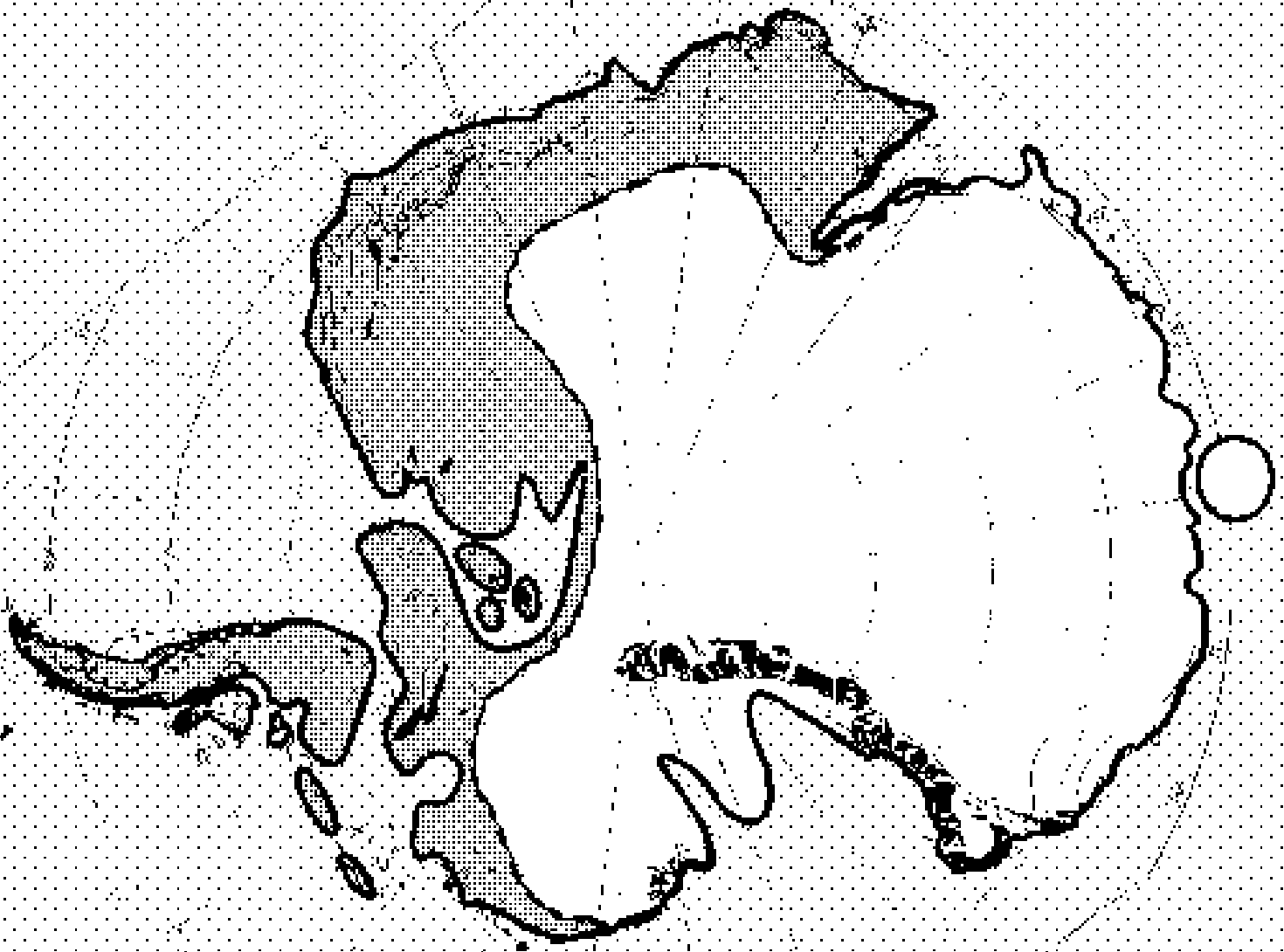


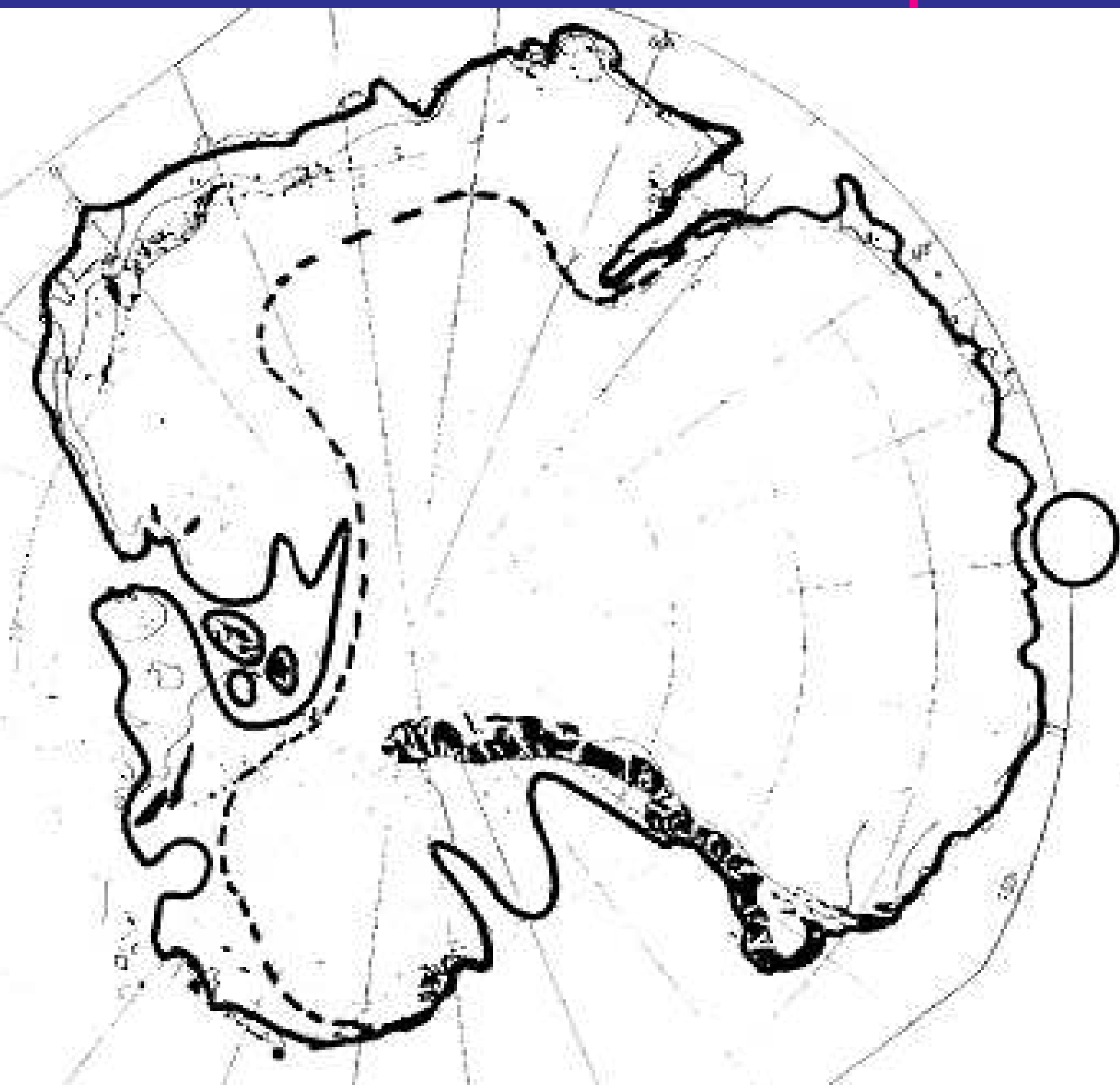
D ivisione orbis terre pleiasq; i partes suas affricam
 posuere. prua tantūno / aham 7 europam ēē. si affricam i
 europam. Ea fines hī / ab occidente fretū nri maris 7 occi-
 dū. Sibi omi sibi declinem. latitudinem. quē loci ceteri
 latroni incole appellat. dicit. sicut. impetuosus. ager
 fugiū fertilis. bonus peccati. arboris infestatūs. celo
 trāq; penuria aquarū. genus homiū salubri corpore uider
 iactis latorū. pleiasq; senectus dissoluit. in form q lethi
 is aut fetore interire. Nam inobus quēq; haud sepe
 sapit. Ad hoc malefa gnis plurima aialia. Sed mor-
 tales / qui in nūro habuerūt / affricas / q; postea accēf-
 pūt / aut quo in re pūpeta sūt / q; ab ea fama q; ple-

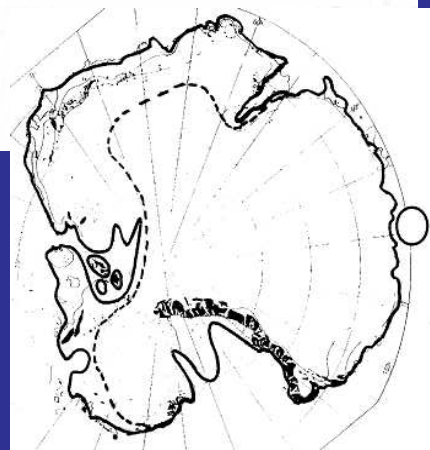
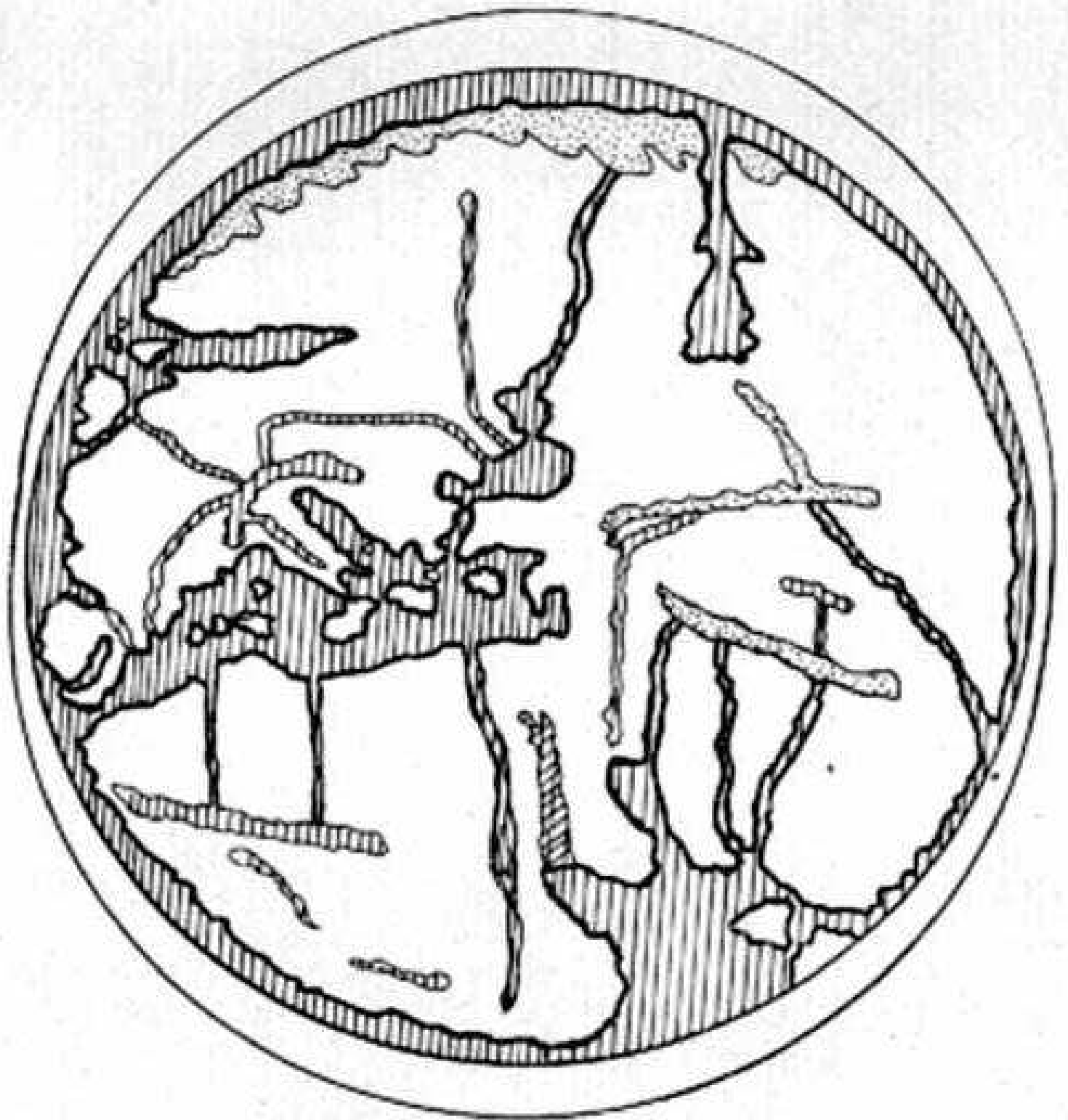


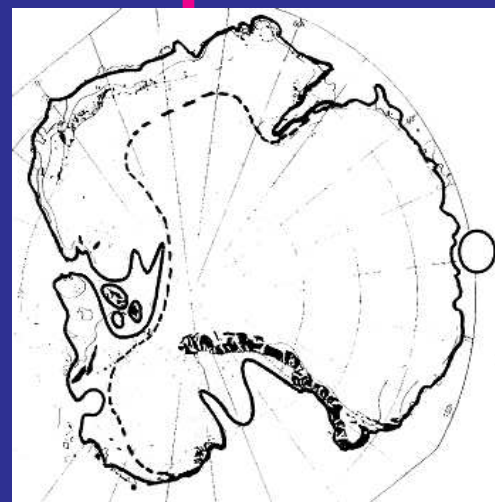




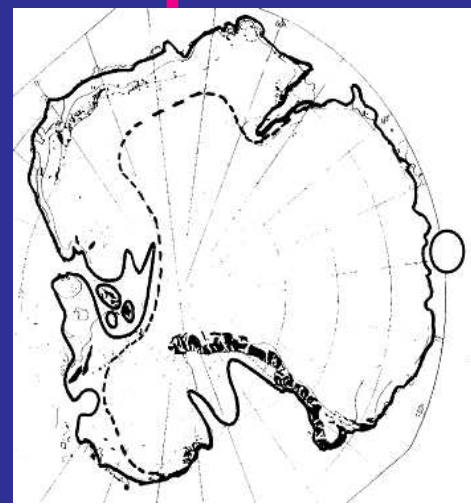


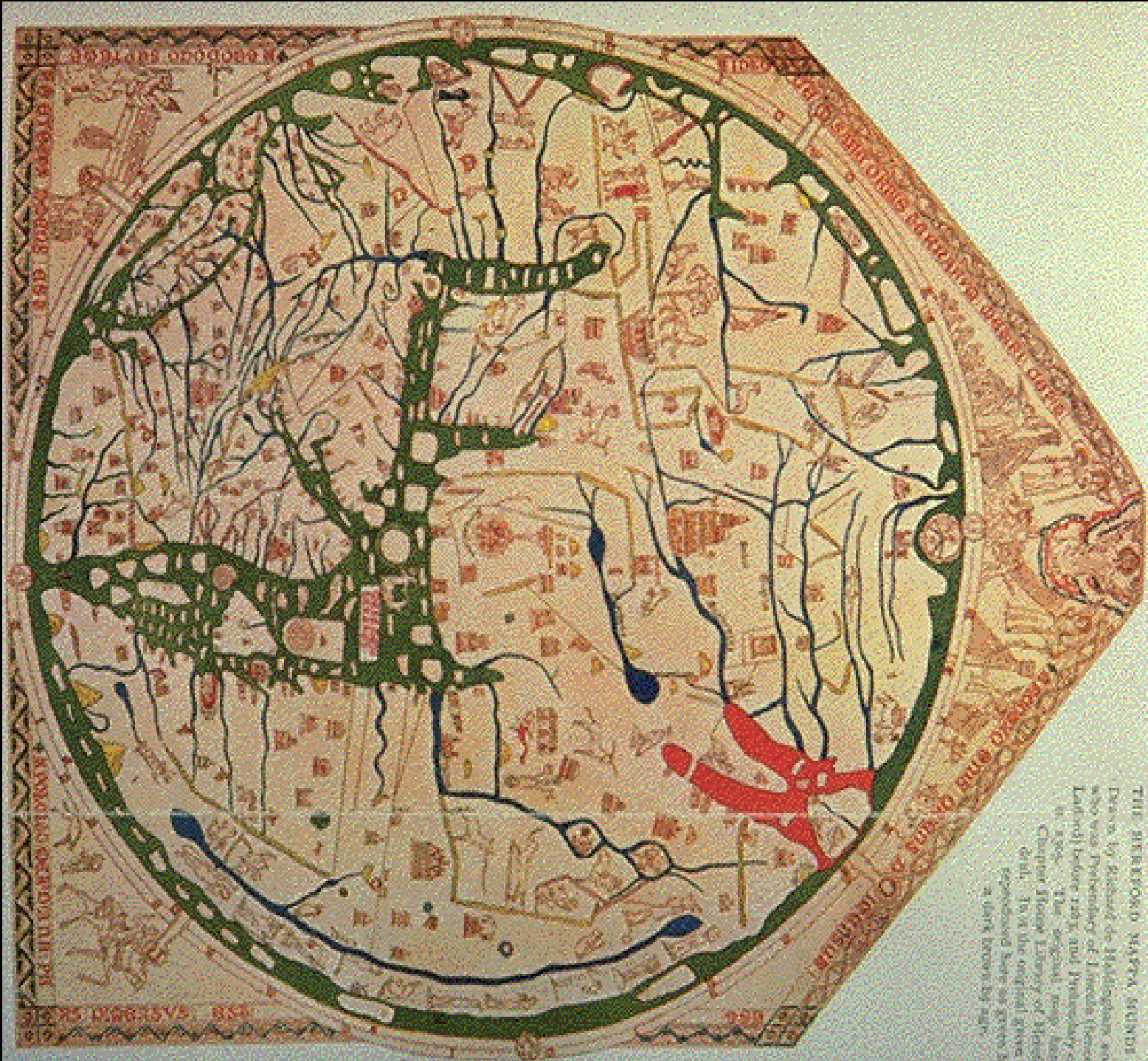






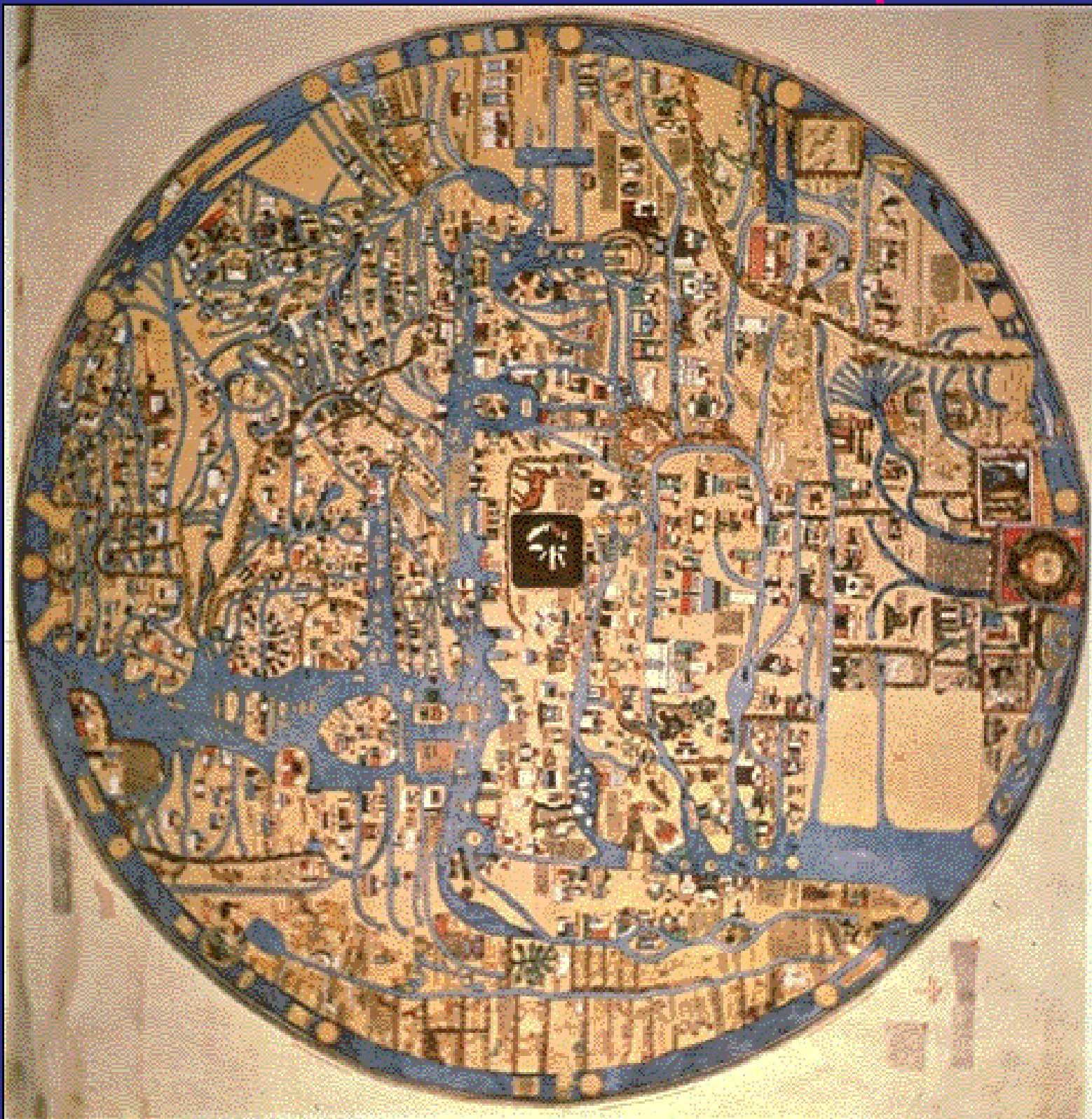






THE HERBERGHO MAPPA MUNDI
 Drawn by Richard de Hildesheim, an
 Anglo-Norman monk who was Prior of Hildesheim
 Cathedral before 1171, and Prior of
 Exeter in 1190. The original map was
 drawn in 1175. This is a reproduction
 of the original map, with a dark brown
 border.







Hec sunt nomina philoſophorum quoniam orbem deſcripſerunt.

Cathartica.	romanorum.	philoſophus.
I. albanum.	romanos.	philoſoſophus.
I. rhodorum.	romanos.	philoſoſophus.
D. adeliculum.	goborum.	philoſoſophus.
A. deſcripſerunt.	goborum.	philoſoſophus.
M. comitum.	goborum.	philoſoſophus.
S. iocum.	goborum.	philoſoſophus.
P. orphorum.	goborum.	philoſoſophus.
I. abulorum.	goborum.	philoſoſophus.
I. ibanum.	goborum.	philoſoſophus.
P. orificum.	goborum.	philoſoſophus.

PILO

RACA

DALL



